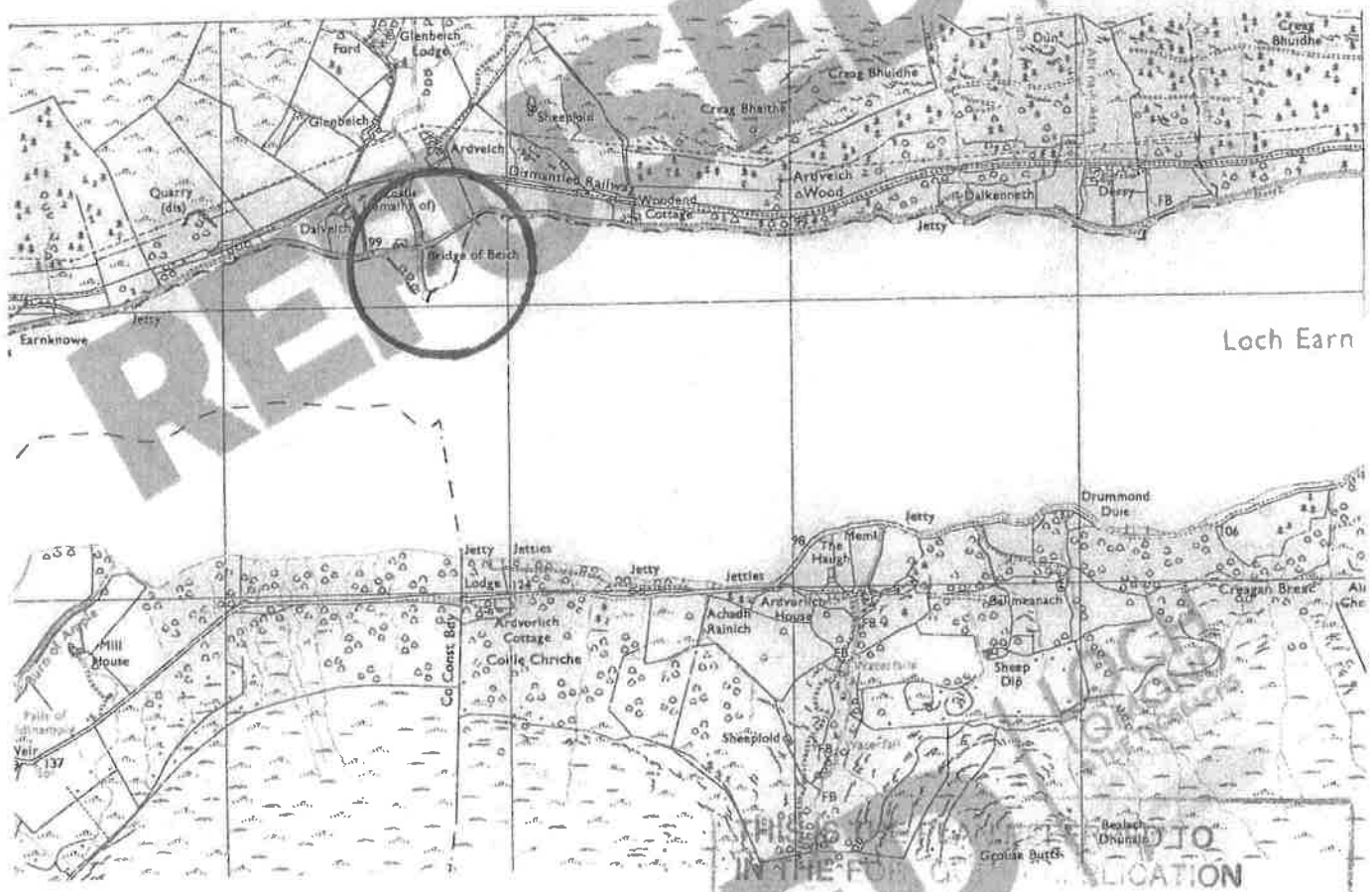


**LOCH LOMOND AND THE TROSSACHS NATIONAL PARK**  
 7 MAY 2012  
**HEADQUARTERS**



IN THE FORM OF APPLICATION  
 TO Loch Lomond + The Trossachs COUNCIL  
 FOR PLANNING PERMISSION  
 SIGNED JDP  
 DATED 16/5/12

Reproduction by permission of  
 Ordnance Survey on behalf of HMSO  
 © Crown Copyright (Contract year  
 2010). All rights reserved. License  
 number 100010137.  
 NO DIMENSION TO BE SCALED  
 ALL SIZES TO BE SITE VERIFIED  
 IF IN DOUBT, PLEASE ASK  
 THIS DRAWING IS COPYRIGHT

**HEALTH AND SAFETY NOTES:**

Significant Residual Hazards	Present	Description	Significant Residual Hazards	Present	Description
Asbestos	<input type="checkbox"/>		Buried and Overhead Services	<input type="checkbox"/>	
Health Hazards	<input type="checkbox"/>		Underground Structures	<input type="checkbox"/>	
Structural Instability	<input type="checkbox"/>		Adjacent Activities	<input type="checkbox"/>	
Ground Conditions	<input type="checkbox"/>		Site Restrictions	<input type="checkbox"/>	
Contamination	<input type="checkbox"/>		Other (Specify)	<input type="checkbox"/>	

Client <b>Drummond Estate</b>	Project <b>Planning for Caravan Site Bridge of Beich FK19 8PZ</b>	Drawing Title <b>Location</b>
<b>James Denholm Partnership</b> ARCHITECTS 11 Dunira Street Comrie Perthshire PH6 2LJ Tel: (01764) 670899 Fax: (01764) 670995 Email: admin@james-denholm.co.uk Web: www.james-denholm.co.uk	Purpose	Scale <b>1:50,000</b>
NO DIMENSION TO BE SCALED ALL SIZES TO BE SITE VERIFIED THIS DRAWING IS COPYRIGHT IF IN DOUBT, ASK	Rev.	Drawn by <b>PH</b>
		Date <b>Mar 2012</b>
		Dwg. No. <b>Loc-01</b>
		Job No. <b>3558</b>

# LOCH LOMOND & THE TROSSACHS NATIONAL PARK

724300 261600

724200

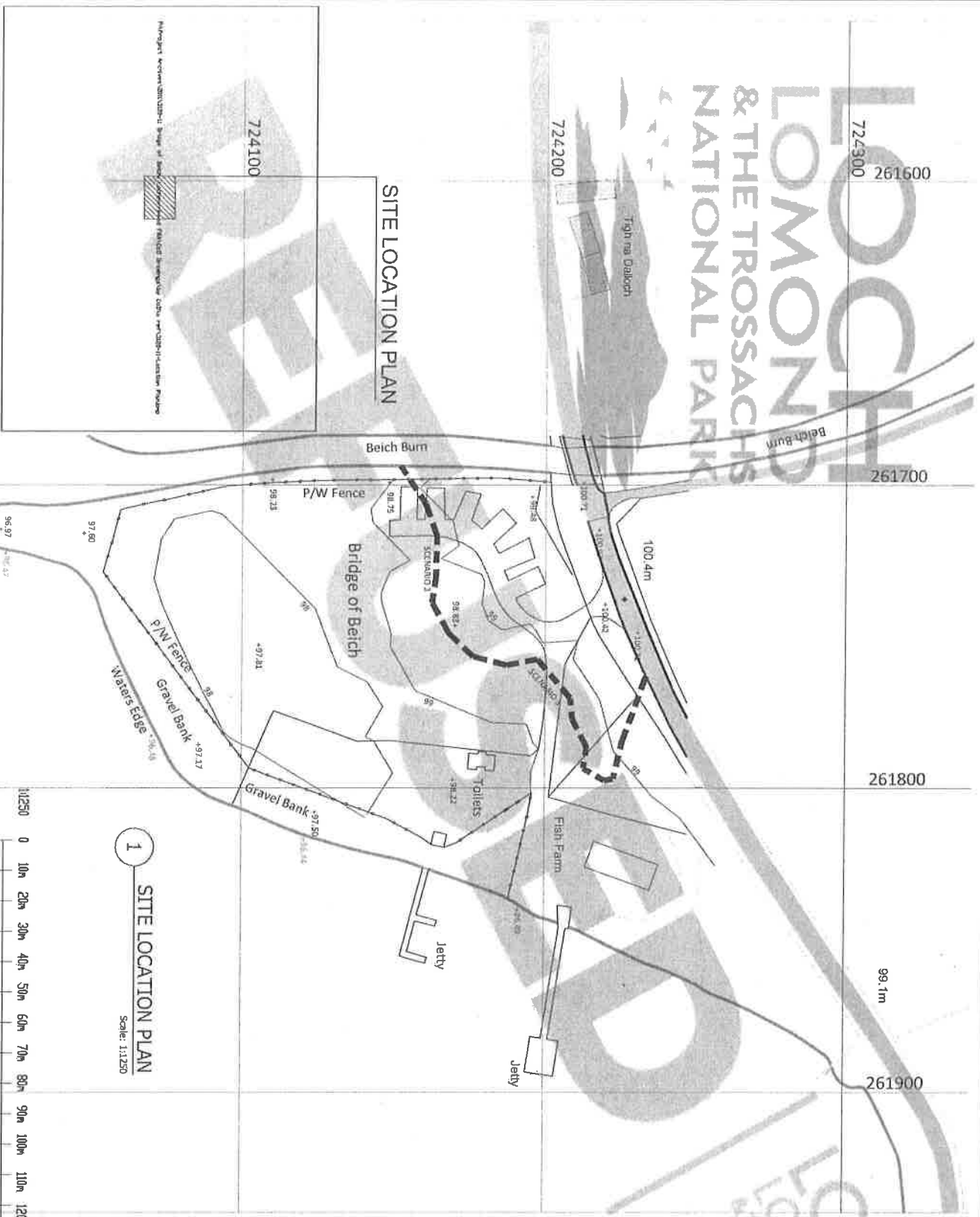
724100

261700

261800

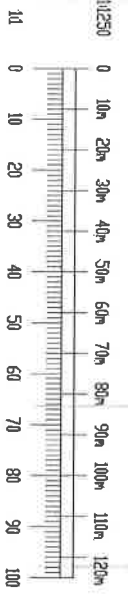
261900

## SITE LOCATION PLAN




## 1 SITE LOCATION PLAN

Scale: 1:1250



## 2 OS MAP EXTRACT

Based on Scale: 1:5000



Copyright Ordnance Survey. All Rights Reserved. Ordnance Survey is a registered trademark of Ordnance Survey.

reference: 0/0/0

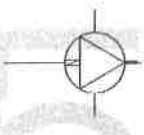
**Campbell of Doune Ltd**  
 Consulting Civil and Structural Engineers  
 78 King Street, Clackmannanshire, PH17 3HB

3/20/13 Planning  
 Carrivan Site Extension  
 Bridge of Beich, Loch Eam  
 Drummond Estate

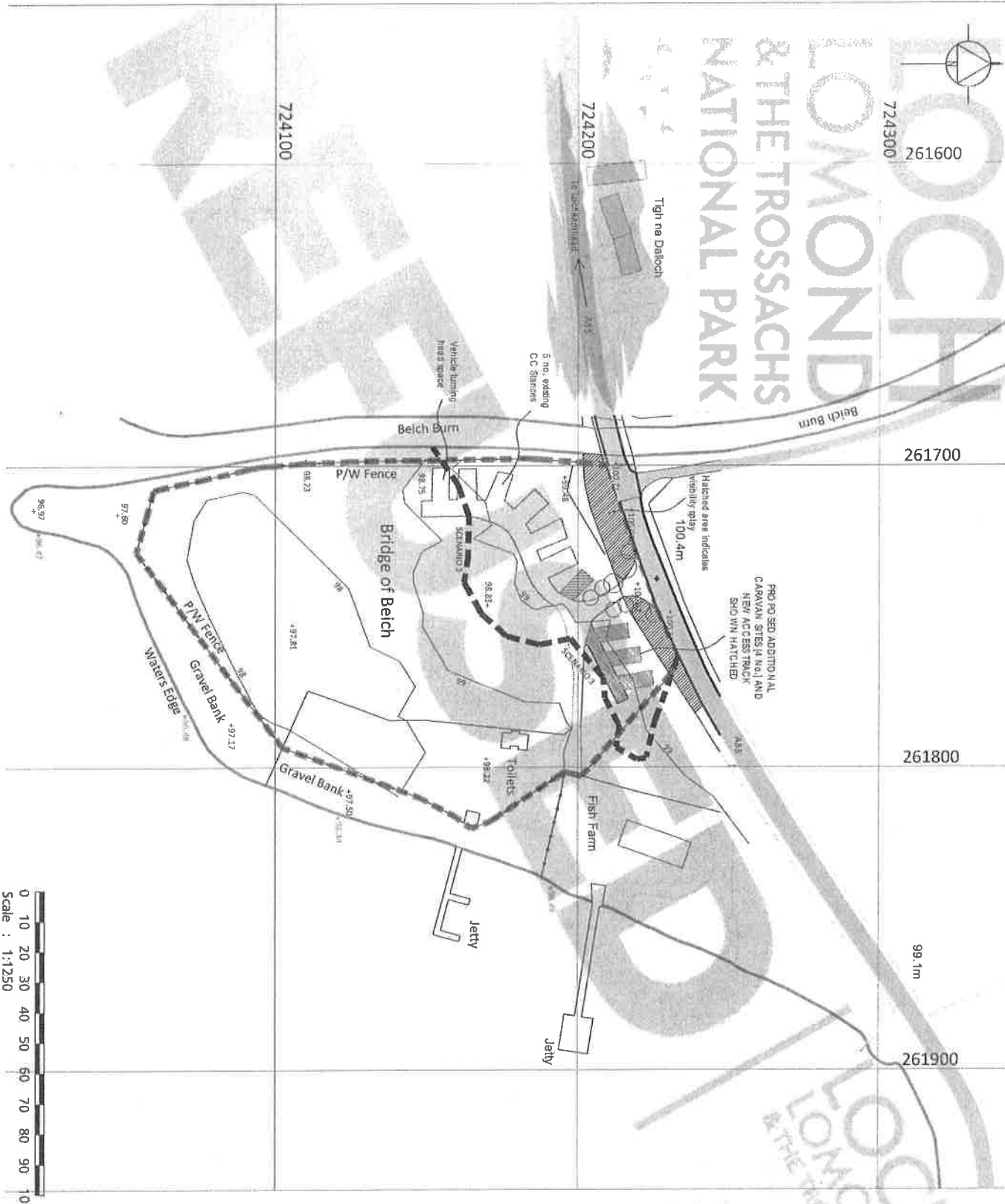
Site Survey with Flood Risk Scanon 3

Scale: 1:1250  
 Date: 18/04/13  
 Author: AS

Legend:  
 Dotted Line - Survey Control  
 Dashed Line - Survey Control  
 Solid Line - Survey Control  
 Dotted Line - Survey Control  
 Dashed Line - Survey Control  
 Solid Line - Survey Control



# LOOMOND & THE TROSSACHS NATIONAL PARK



**NOTES**  
 Reproduction by permission of Ordnance Survey/Ordnance Survey  
 of 1:50,000 © Crown Copyright (Control year 20 1) at  
 1:50,000 scale. Licence number: 10001077

ALL SITES TO BE SITE VERGED  
 FROM DRAINAGE MARK  
 THIS DRAWING IS COPYRIGHT  
 OF DENHOLM PARTNERSHIP ARCHITECTS  
 FOR USE ONLY FOR CONSTRUCTION PURPOSES

**HEALTH AND SAFETY NOTES**

- Author: [ ]
- Checked: [ ]
- Drawn: [ ]
- Reviewed: [ ]
- Approved: [ ]
- Underground Services: [ ]
- Other: [ ]

**DESCRIPTION**

19 14.09.13 WC 200 (Revised) Rev 01/01/13  
 REV DATE JW  
 REVISIONS DETAIL

**CLIENT**

Drummond Estates

**PROJECT**

Change of Use to extend caravan site, Bridge of Belch Lochearnhead

**DRAWING TITLE**

Site Layout Plan

**PURPOSE**

Planning

**DATE**

April 2013

**SCALE**

1:1250

**TITLE NO.**

P01

**REVISION**

B