DWG STATUS: PLANNING

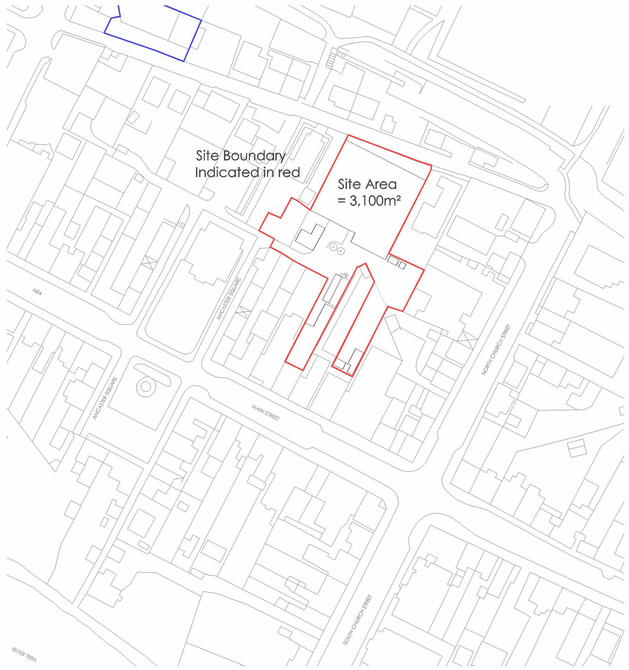

LOCATION PLAN
(Scale 1:1250)

20 0 20 40 60 80 100
Metres (scale @ 1:1250)

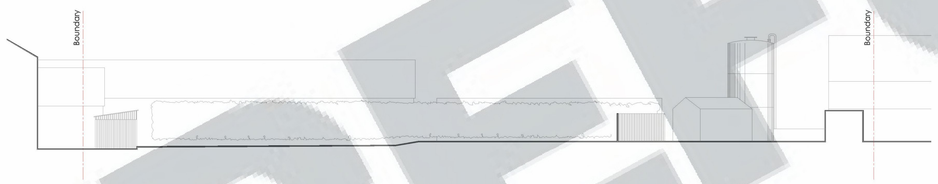

RETROSPECTIVE SITE ELEVATION Aa
(Scale 1:200)

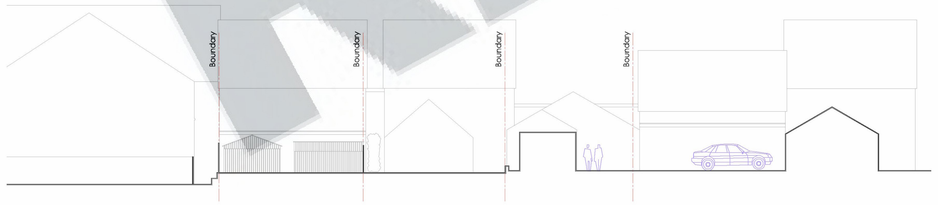

RETROSPECTIVE SITE ELEVATION Bb
(Scale 1:200)

RETROSPECTIVE SITE PLAN
(Scale 1:200)

0 2 4 6 8 10 12m
METRES (scale @ 1:200)

REFUSED

GENERAL SPECIFICATION

All dimensions to be verified on site.

Any discrepancies in printed drawings to be brought to w.d. HARLEY partnerships attention for clarification.

All variations to construction works carried out on site to be brought to our attention prior to carrying out work.

© 2014. wd Harley is the author of this document and owns the copyright in it. This document may not be reproduced in any form in whole or part without the prior written permission of the copyright owner.

Scaled to **A1** paper Size

Rev	Date
A - Drawing titles amended	20/05/14

JOB TITLE:
CAMPBELLS SHORTBREAD
ANCASTER SQUARE
CALLANDER
FK17 8BL

DRAWING TITLE:
LOCATION PLAN AND
RETROSPECTIVE DRAWINGS

SCALE :	AS SHOWN	**DATE :**	MAY 2014
Drwn :	MB	**Chkd :**	IH
DWG No:	LTD-96-100	REV	A

wd Harley
Architects & Designers
2 Cross Street, Callander, FK17 8EA
Tel: 01877 331708
www.wdharley.com