

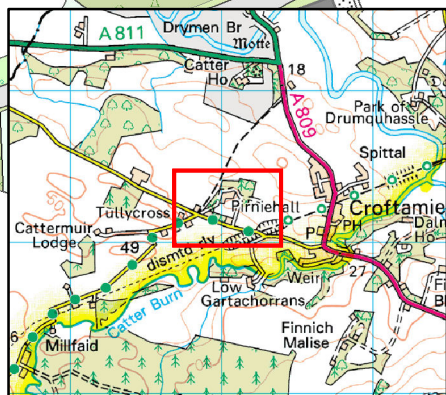
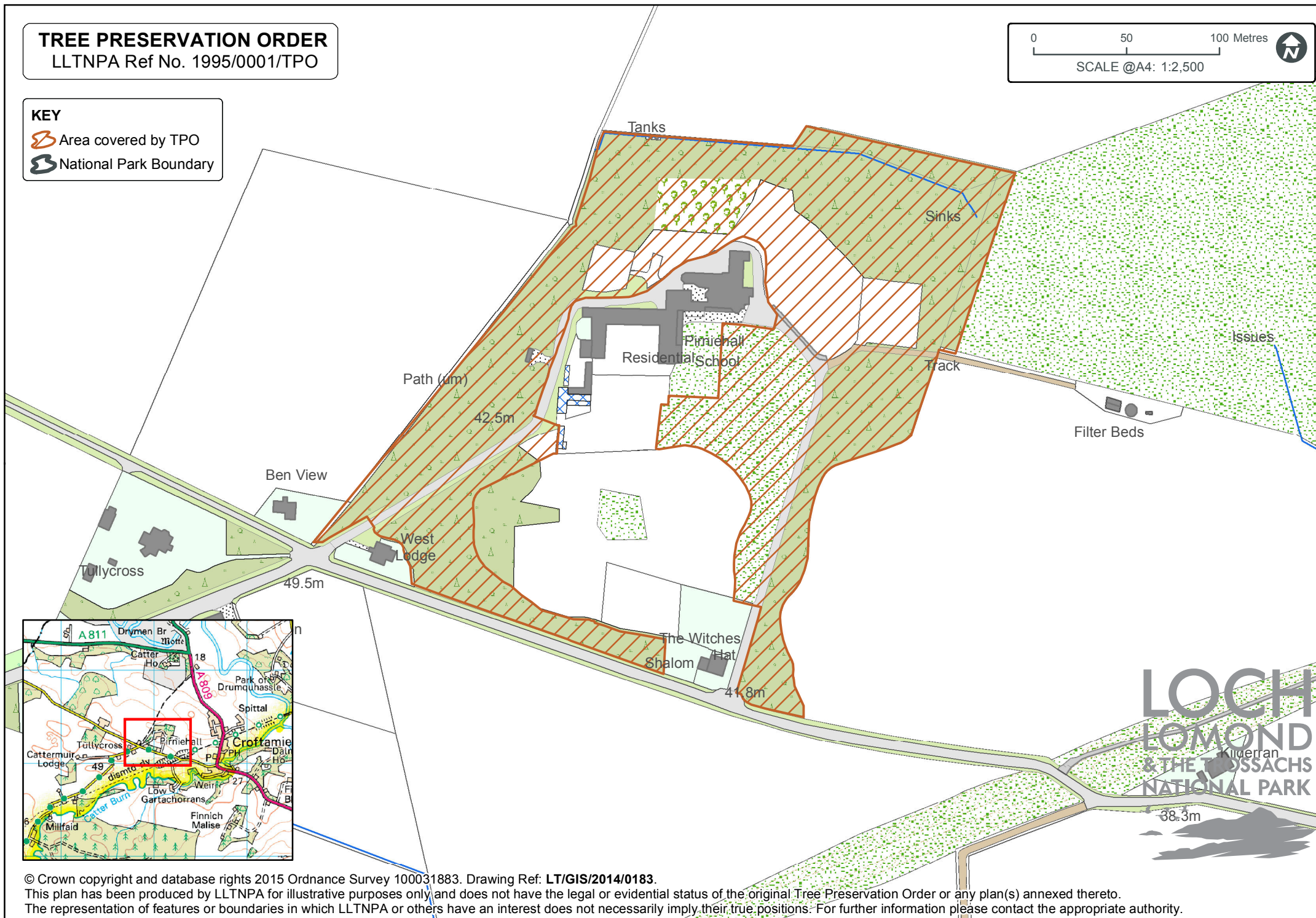


TREE PRESERVATION ORDER LLTNPA Ref No. 1995/0001/TPO

KEY

-  Area covered by TPO
-  National Park Boundary



© Crown copyright and database rights 2015 Ordnance Survey 100031883. Drawing Ref: **LT/GIS/2014/0183**.

This plan has been produced by LLTNPA for illustrative purposes only and does not have the legal or evidential status of the original Tree Preservation Order or any plan(s) annexed thereto.

The representation of features or boundaries in which LLTNPA or others have an interest does not necessarily imply their true positions. For further information please contact the appropriate authority.