



LLTNPA Ref No. 1999/0004/TPO

 Area covered by TPO
 National Park Boundary

0 20 40 Metres

SCALE @A4: 1:1.000



TCB

Tourist
Information
Office

A 83

186m

Sinks

Car Park

20.7m

Cycle Path

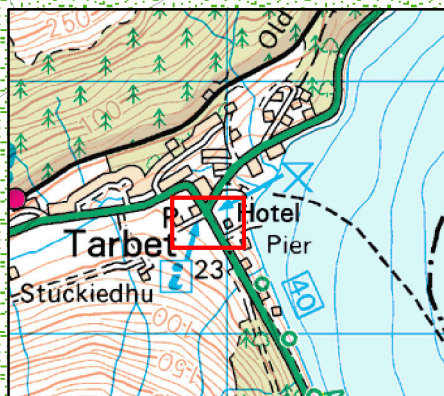
Old Military Road

Information Centre

The logo for Loch Lomond & The Trossachs National Park. It features the text "LOCH LOMOND" in large, bold, grey capital letters, with "& THE TROSSACHS NATIONAL PARK" in smaller, bold, grey capital letters below it. The background of the logo is a stylized map of the park area, showing green land, blue water, and grey roads.

21.6m

A 82



© Crown copyright and database rights 2015 Ordnance Survey 100031883. Drawing Ref: **LT/GIS/2014/0183**.

This plan has been produced by LLTNP for illustrative purposes only and does not have the legal or evidential status of the original Tree Preservation Order or any plan(s) annexed thereto.

The representation of features or boundaries in which LLTPA or others have an interest does not necessarily imply their true positions. For further information please contact the appropriate authority.