

The Town and Country Planning (Scotland) Act 1997

Loch Lomond and The Trossachs National Park Authority Tree Preservation Order Number 4 of 2017

LOCH LOMOND AND THE TROSSACHS NATIONAL PARK AUTHORITY, an Authority established in terms of and acting under the National Parks (Scotland) Act 2000 and the Loch Lomond and The Trossachs National Park Designation, Transitional and Consequential Provisions (Scotland) Order 2002 and having its principal office at National Park Headquarters, Carrochan, 20 Carrochan Road, Balloch, G83 8EG makes the following Tree Preservation Order in exercise of the powers conferred by section 160 of the Town and Country Planning (Scotland) Act 1997 as amended and all other powers enabling it to do so.

Reason for making this Tree Preservation Order

The extensive woodland together with individual trees lying generally to the east of the road A814, to the south and west of the road A83 and to the north west of the road B838, all in the village of Arrochar, provides a back drop to a range of properties from listed buildings to recent additions in the last decade. As well as contributing to visual amenity of the area, the woodland, which was established between 1880 and 1900, is developing the characteristics of mature woodland with associated biodiversity benefits. A Tree Preservation Order will prevent the risk of encroachment into the woodland from domestic gardens and further loss of tree cover. Removal of the trees, which range in age from young replacement trees to mature specimens, would have an adverse impact on the amenity and biodiversity of the area and the character of this part of the village.

Citation, commencement and interpretation

1. -(1) This Order may be cited as the Loch Lomond and The Trossachs National Park Authority Tree Preservation Order Number 4 of 2017 ("this Order") and takes effect on the Twenty Fourth day of March Two Thousand and Seventeen.

(2) In this Order-

"the 1992 Order" means the Town and Country Planning (General Permitted Development) (Scotland) Order 1992;

"the Act" means the Town and Country Planning (Scotland) Act 1997;

"the Plan" means either or both of Plan 1 and Plan 2 annexed and signed as relevant to this Order;

"Article" means an article of this Order

"operational land" has the meaning attributed to it by Section 215 of the Act;

"planning authority" has the meaning attributed to it in the Act;

"protected tree" has the meaning given in Article 2;

"Schedule" means a schedule annexed and signed as relevant to this Order;

"statutory undertaker" has the meaning attributed to it by Section 214 of the Act;

(3) In this Order, unless otherwise specified or the context otherwise requires:

(a) any reference to one gender includes all other genders;

(b) words in the singular only include the plural and vice versa;

(c) any reference to the whole is to be treated as including reference to any part of the whole;

(d) any reference to a person includes a natural person, corporate or unincorporated body (whether or not having separate legal personality) and words importing individuals include corporations and vice versa;

(e) any reference to an Article, Schedule or Part of the Schedule is to the relevant Article, Schedule or Part of the Schedule of or to this Order;

(f) any reference to a statute or statutory provision includes any subordinate legislation which is in force from time to time under that statute or statutory provision;

(g) any reference to any statute, statutory provision or subordinate legislation is a reference to it as it is in force from time to time taking account of any amendment or re-enactment;

Protected Trees

2. - (1) A protected tree is a tree specified in Schedule 1 or comprised in a group of trees or in a woodland specified in that Schedule.

(2) The position of such trees, groups of trees or woodlands is identified in the manner indicated in Schedule 1 and on the Plan.

(3) Where any ambiguity as to the identification of a protected tree arises between the Plan and the specification in Schedule 1, the Plan is to prevail.

Prohibited Acts

3. - Subject to the provisions of the Act and the exemptions specified in Article 4, no person is except with, and in accordance with, the consent of the planning authority -

(a) to cut down, top, lop, uproot, wilfully damage or wilfully destroy; or

(b) to cause or permit the cutting down, topping, lopping, uprooting, or wilful damage or wilful destruction of,
a protected tree.

Exemptions

4. - Nothing in Article 3 is to prevent-

- (a) the cutting down of a tree in accordance with a felling licence granted by The Forestry Commissioners under the Forestry Act 1967;
- (b) the cutting down, uprooting, topping or lopping of a tree on land in the occupation of a planning authority when this is done by or with the consent of that authority;
- (c) the cutting down, uprooting, topping or lopping of a tree having a diameter not exceeding 75 millimetres;
- (d) the cutting down or uprooting in a woodland of a tree having a diameter not exceeding 100 millimetres where this is done to improve the growth of other trees;
- (e) the cutting down, uprooting, topping or lopping of a tree by, or on behalf of, The Forestry Commissioners on land placed at their disposal in pursuance of the Forestry Act 1967 or otherwise under their management or supervision;
- (f) the cutting down, topping, lopping or uprooting of a tree by or at the request of a statutory undertaker, where the land on which the tree is situated is operational land of the statutory undertaker and the work is necessary-
 - (i) in the interests of the safe operation of the undertaking;
 - (ii) in connection with the inspection, repair or renewal of any sewers, mains, pipes, cables or other apparatus of the statutory undertaker; or
 - (iii) to enable the statutory undertaker to carry out development for which planning permission is granted by the 1992 Order,
 provided that notice in writing of the proposed operations is given to the planning authority as soon as practicable after the operations become necessary
- (g) the cutting down, topping, lopping or uprooting of a tree cultivated for the production of fruit in the course of a business or trade where such work is in the interests of that business or trade;
- (h) the pruning, in accordance with good horticultural practice, of any tree cultivated for the production of fruit;
- (i) the cutting down, topping, lopping or uprooting of a tree where that work is required to enable a person to carry out works to implement a planning permission (other than an outline planning permission or planning permission in principle) granted on an application under Part 3 or Section 242A of the Act, or deemed to have been granted (whether for the purposes of Part 3 of the Act or otherwise); or
- (j) the cutting down, topping, lopping or uprooting of a tree by, or at the request of, SEPA to enable SEPA to carry out development for which planning permission is granted by the 1992 Order.

Directions as to replanting

5. - (1) Where consent is granted under this Order for the felling in the course of forestry operations of any part of a woodland area, the planning authority may give to the owner of

the land on which that part of the woodland is situated, a direction in writing specifying the manner in which, and the time within which, the owner must replant trees on that land.

(2) Where a direction is given under paragraph (1) and trees on the relevant land are felled (pursuant to the consent), the owner of that land must replant trees on the land in accordance with the direction.

(3) Any direction given under paragraph (1) may include requirements as to-

- (a) species;
- (b) number of trees per hectare;
- (c) the erection and maintenance of fencing necessary for the protection of the replanting;
- (d) the preparations of ground, draining, removal of brushwood, lop and top; and
- (e) protective measures against fire.

Adaption and Modification of the Act

6. - (1) The provisions of the Act mentioned in column 1 of Part 1 of Schedule 2 are to have effect, in relation to consents under this Order and applications for such consent, subject to the adaptations and modifications specified in column 2 of Part 1 of that Schedule.

(2) The provisions referred to in paragraph (1), as so adapted and modified, are set out in Part 2 of Schedule 2.

Compensation

7. - (1) Subject to paragraphs (2) to (5), any person who has suffered loss or damage caused or incurred in consequence of: -

- (a) any refusal of consent required under this Order; or
- (b) any grant of any such consent subject to conditions,

is entitled to recover from the planning authority compensation in respect of such loss or damage.

(2) A claim for compensation under this Order shall be made by serving on the planning authority a notice in writing stating the grounds of the claim and the amount claimed.

(3) The time within which any such notice shall be given is a period of six months -

- (a) from the date of the decision of the planning authority; or
- (b) where an appeal has been made to Scottish Ministers against the decision of the planning authority, from the date of the decision of Scottish Ministers on the appeal.

(4) No claim may be made under this Article if the amount in respect of which the claim would otherwise have been made is less than £1,000.

(5) No compensation shall be payable to a person-

- (a) for loss of development value or other diminution in the value of the land;
- (b) for loss or damage which was not reasonably foreseeable when consent was refused or was granted subject to conditions;
- (c) for loss or damage reasonably foreseeable by that person and attributable to failure to take reasonable steps to avert the loss or damage or to mitigate its extent; or
- (d) for costs incurred in appealing to the Scottish Ministers against the refusal of any consent required under this Order or the grant of any such consent subject to conditions.

(6) In this Article-

"development value" means an increase in value attributable to the prospect of development;

and, in relation to any land, the development of it shall include the clearing of it: IN WITNESS WHEREOF this Order consisting of this and the four preceding pages together with the Schedules and Plans annexed and signed as relative hereto are signed for and on behalf of Loch Lomond and The Trossachs National Park Authority at Balloch

On the... 23rd March 2017day of March 2017

By..... Authorised Signatory

.....STUART THOMAS MEARNS.....Full Name

Before this witness:

..... Witness

.....IRENE SCOTLAND TORD.....Full Name

.....NPA HQ Balloch G83 8EG.....Address of Witness

.....

This is the Schedule 1 referred to in the foregoing Tree Preservation Order entitled "Loch Lomond and The Trossachs National Park Authority Tree Preservation Order Number 4 of 2017"

SCHEDULE 1

Article 2

Trees Specified Individually (coloured green on the Plan)		
No. on Plan	Description	Situation
T1	Oak (<i>Quercus robur/petraea</i>)	Lying generally to the north west of the B838 being Church Road, Arrochar and to the south of the A83, the road leading from Tarbet to Inverary and within ALL and WHOLE the Lands and Barony of Arrochar disposed in a Disposition by the Trustees of Sir Alan John Colquhoun with consent therein mentioned in favour of Luss Estates Company dated Third and Seventeenth both days of December Nineteen Hundred and Sixty Five and recorded in the Division of the General Register of Sasines on the Eighteenth day of February Nineteen Hundred and Sixty Six at grid reference NN2986303954
T2	Beech (<i>Fagus sylvatica</i>)	Lying within ALL and WHOLE the subjects known as and forming Orchard Cottage, The Orchard, Arrochar G83 7AY being the subjects registered in the Land Register of Scotland under Title Number DMB78205 at grid reference NN2982603863
T3	Beech (<i>Fagus sylvatica</i>)	Lying within ALL and WHOLE the subjects known as and forming Orchard Cottage, The Orchard, Arrochar G83 7AY being the subjects registered in the Land Register of Scotland under Title Number DMB78205 at grid reference NN2982003862
T4	Beech (<i>Fagus sylvatica</i>)	Lying within ALL and WHOLE the subjects known as and forming Orchard Cottage, The Orchard, Arrochar G83 7AY being the subjects registered in the Land Register of Scotland under Title Number DMB78205 at grid reference NN2981203867
T5	Beech (<i>Fagus sylvatica</i>)	Lying within ALL and WHOLE the subjects known as and forming Orchard Cottage, The Orchard, Arrochar G83 7AY being the subjects registered in the Land Register of Scotland under Title Number DMB78205 at grid reference NN2980703872

T6	Ash (<i>Fraxinus excelsior</i>)	Lying within ALL and WHOLE the subjects known as and forming Orchard Cottage, The Orchard, Arrochar G83 7AY being the subjects registered in the Land Register of Scotland under Title Number DMB78205 at grid reference NN2980703872
T7	Oak (<i>Quercus robur/petraea</i>)	Lying within ALL and WHOLE the subjects known as and forming 2 The Orchard, Arrochar G83 7AY being the subjects registered in the Land Register of Scotland under Title Number DMB78835 at grid reference NN2978803880
T8	Oak (<i>Quercus robur/petraea</i>)	Lying within ALL and WHOLE the subjects known as and forming 3 The Orchard, Arrochar G83 7AY, referred to in the title as 3 Church Road, Arrochar G83 7AY, and being the subjects registered in the Land Register of Scotland under Title Number DMB79512 at grid reference NN2976903901
T9	Sycamore (<i>Acer pseudoplatanus</i>)	Lying within ALL and WHOLE the subjects known as and forming 3 The Orchard, Arrochar G83 7AY, referred to in the title as 3 Church Road, Arrochar G83 7AY, and being the subjects registered in the Land Register of Scotland under Title Number DMB79512 at grid reference NN2975903909
T10	Sycamore (<i>Acer pseudoplatanus</i>)	Lying within ALL and WHOLE the subjects known as and forming 4 The Orchard, Arrochar G83 7AY, and being the subjects registered in the Land Register of Scotland under Title Number DMB78984 at grid reference NN2974003924
T11	Sycamore (<i>Acer pseudoplatanus</i>)	Lying within ALL and WHOLE the subjects known as and forming 1 Burnside Cottages, Arrochar, G83 7AA being the subjects registered in the Land Register of Scotland under Title Number DMB82817, at grid reference NN2973503935
T12	Silver Birch (<i>Betula pendula</i>)	Lying within ALL and WHOLE the subjects known as and forming Cobbler Cottage, Cobbler View, Arrochar G83 7AD being the subjects registered in the Land Register of Scotland under Title Number DMB9724, at grid reference NN2970803900
T13	Lime (<i>Tillia</i> spp)	Lying within ALL and WHOLE the subjects known as and forming Cobbler Cottage, Cobbler View, Arrochar G83 7AD being the subjects registered in the Land Register of Scotland under Title Number DMB9724, at grid reference NN2968603908
T14	Lime (<i>Tillia</i> spp)	Lying within ALL and WHOLE the subjects known as

		and forming Cobbler Cottage, Cobbler View, Arrochar G83 7AD being the subjects registered in the Land Register of Scotland under Title Number DMB9724, at grid reference NN2968403897
T15	Sycamore (<i>Acer pseudoplatanus</i>)	Lying within ALL and WHOLE the subjects known as and forming Cobbler Cottage, Cobbler View, Arrochar G83 7AD being the subjects registered in the Land Register of Scotland under Title Number DMB9724, at grid reference NN2966703856
T16	Norway spruce (<i>Picea abies</i>)	Lying within ALL and WHOLE the subjects known as and forming Cobbler Cottage, Cobbler View, Arrochar G83 7AD being the subjects registered in the Land Register of Scotland under Title Number DMB9724, at grid reference NN2967703855
T17	Sycamore (<i>Acer pseudoplatanus</i>)	Lying within ALL and WHOLE the subjects known as and forming Cobbler Cottage, Cobbler View, Arrochar G83 7AD being the subjects registered in the Land Register of Scotland under Title Number DMB9724, at grid reference NN2967603850
T18	Copper Beech (<i>Fagus sylvatica f. purpurea</i>)	Lying within ALL and WHOLE that plot of ground known as and forming 7 The Orchard, Arrochar, G83 7AY being the subjects registered in the Land Register of Scotland under Title Number DMB79915 at grid reference NN2968203855
T19	Ash (<i>Fraxinus excelsior</i>)	Lying within ALL and WHOLE that plot of ground known as and forming 7 The Orchard, Arrochar, G83 7AY being the subjects registered in the Land Register of Scotland under Title Number DMB79915 at grid reference NN2968203849
T20	Oak (<i>Quercus robur/petraea</i>)	Lying within ALL and WHOLE that plot of ground known as and forming 7 The Orchard, Arrochar, G83 7AY being the subjects registered in the Land Register of Scotland under Title Number DMB79915 at grid reference NN2968703849
T21	Beech (<i>Fagus sylvatica</i>)	Lying within ALL and WHOLE that plot of ground known as and forming 9 The Orchard, Arrochar, G83 7AY being the subjects registered in the Land Register of Scotland under Title Number DMB79676 at grid reference NN2971803822
T22	Beech (<i>Fagus sylvatica</i>)	Lying within ALL and WHOLE that plot of ground known as and forming 9 The Orchard, Arrochar, G83 7AY being the subjects registered in the Land Register of Scotland under Title Number DMB79676

		at grid reference NN2972503818
T23	Oak (<i>Quercus robur/petraea</i>)	Lying within ALL and WHOLE that plot of ground known as and forming 10 The Orchard, Arrochar G83 7AY being the subjects registered in the Land Register of Scotland under Title Number DMB78577 at grid reference NN2974103805
T24	Sycamore (<i>Acer pseudoplatanus</i>)	Lying within ALL and WHOLE that plot of ground known as and forming 10 The Orchard, Arrochar G83 7AY being the subjects registered in the Land Register of Scotland under Title Number DMB78577 at grid reference NN2974603804


Groups of Trees within a broken black line on the Plan

No. on Plan	Description	Situation
G1	8 Beech (<i>Fagus sylvatica</i>), 2 Holly (<i>Ilex aquifolium</i>), and 1 Elm (<i>Ulmus glabra</i>)	Lying within ALL and WHOLE the subjects known as and forming 1 Burnside Cottages, Arrochar, G83 7AA being the subjects registered in the Land Register of Scotland under Title Number DMB82817, at grid reference NN2971503951

Woodlands (within a continuous red line on the Plan)

No. on Plan	Description	Situation
W1	One woodland area including Sycamore, (<i>Acer pseudoplatanus</i>), Ash (<i>Fraxinus excelsior</i>), Beech (<i>Fagus sylvatica</i>), Horse Chestnut, (<i>Aesculus hippocastanum</i>) Spruce (<i>Picea</i> spp), Cherry (<i>Prunus</i> spp), Oak (<i>Quercus</i> spp), Holly (<i>Ilex aquifolium</i>), Lime (<i>Tilia</i> spp), Rowan (<i>Sorbus aucuparia</i>), and Willow (<i>Salix</i> spp)..	ALL and WHOLE that plot or area of ground comprising an area of woodland lying generally to the north west of the B838 being Church Road, Arrochar and to the south west of the Arrochar Telephone Exchange lying on the south west of the A83, the road leading from Tarbet to Inverary, and to the east of the A814 and being the subjects outlined in red on Plan 1 annexed and signed as relative hereto and forming part and portion of (In the First Place) All and Whole the Arrochar Hotel, Arrochar G83 7AU being the subjects registered in the Land Register of Scotland under Title Number DMB77435; (In the

		<p>Second Place) All and Whole the subjects adjacent to Ardvreck, Arrochar and being the subjects registered in the Land Register of Scotland under Title Number DMB11240; (In the Third Place) All and Whole the subjects formerly known as The Cobbler Hotel and now known as the Claymore Hotel, Arrochar G83 7AU being the subjects registered in the Land Register of Scotland under Title Number DMB19886; (In the Fourth Place) the Lands and Barony of Arrochar being the subjects disposed in a Disposition by the Trustees of Sir Alan John Colquhoun with consent therein mentioned in favour of Luss Estates Company dated Third and Seventeenth both days of December Nineteen Hundred and Sixty Five and recorded in the Division of the General Register of Sasines on the Eighteenth day of February Nineteen Hundred and Sixty Six; (In the Fifth Place) that plot or the area of ground at Arrochar Telephone Exchange, The Orchard, Arrochar being the subjects registered in the Land Register of Scotland under Title Number DMB87797; (In the Sixth Place) the proprietor's interest in Arrochar UAX, Arrochar on the southwest of the road from Tarbet to Inveraray being the subjects registered in the Land Register of Scotland under Title Number DMB69960 (In the Seventh Place) the tenant's interest in Arrochar UAX, Arrochar on the southwest of the road from Tarbet to Inveraray being the subjects registered in the Land Register of Scotland under Title Number DMB70026; and (In the Eighth Place) the subtenant's interest in Arrochar UAX, Arrochar on the southwest of the road from Tarbet to Inveraray being the subjects registered in the Land Register of Scotland under Title Number DMB70121;</p>
--	--	---



.....
Authorised Signatory

This is the Schedule 2 referred to in the foregoing Tree Preservation Order entitled "Loch Lomond and The Trossachs National Park Authority Tree Preservation Order Number 4 of 2017"

SCHEDULE 2

PART I OF SCHEDULE 2

**PROVISIONS OF THE TOWN AND COUNTRY PLANNING (SCOTLAND) ACT 1997
APPLIED WITH ADAPTATIONS OR MODIFICATIONS**

Provision of the Town and Country Planning (Scotland) Act 1997	Adaptation or Modification
Section 36 (Registers of applications etc.)	<p>For subsections (1) to (3) substitute</p> <p>"(1) The planning authority shall in relation to this Order keep a register of all applications for consent under this Order, containing</p> <p>(a) information as to the nature of such applications, the decisions of the planning authority thereon,</p> <p>(b) information as to any appeal to Scottish Ministers and the decisions of Scottish Ministers thereon, any compensation awarded in consequence of the decisions of the planning authority or Scottish Ministers; and</p> <p>(c) any directions as to the replanting of woodlands."</p>
Section 37 (determination of applications: general considerations)	<p>(a) In subsection (1): -</p> <p>(d) for "planning permission" where those words first appear; substitute "consent under a tree preservation order";</p> <p>(e) for "sections 27B(2) and 59(1)(b) substitute "subsections (1A) and (1B)";</p> <p>(f) for "planning permission" in both of the other places where those words appear substitute "consent under the order";</p> <p>(g) after "think fit", insert, "(including conditions limiting the duration of the consent or requiring the replacement of trees)"; and</p> <p>(b) After subsection (1) insert</p> <p>"(1A) Where an application relates to an area of woodland, the authority shall grant consent so far as accords with the practice of good forestry, unless they are satisfied that the granting of consent would fail to secure the maintenance of the special</p>

	<p>character of the woodland or the woodland character of the area.</p> <p>(1B) Where the authority grant consent for the felling of trees in a woodland area they shall not impose conditions requiring replacement where such felling is carried out in the course of forestry operations (but may give directions for securing replanting)."</p> <p>(c) Omit subsections (2) and (3); and</p> <p>(d) In subsection (4) for paragraphs (a) to (c) substitute: -</p> <p>"(a) consent under a tree preservation order; or</p> <p>(b) any consent, agreement or approval required by a condition imposed on the grant of such consent,"</p>
<p>Section 44 (effect of planning permission)</p>	<p>(a) references to 'planning permission' are to be treated as references to 'consent required by a tree preservation order';</p> <p>(b) for 'the permission' substitute 'the consent';</p> <p>(c) for 'to develop land' substitute 'to carry out works'; and</p> <p>(d) after 'land' insert 'on which the tree or trees to which the consent relates are situated'.</p> <p>(e) Omit subsections (2) and (3).</p>
<p>Section 47 (right to appeal against planning decisions and failure to take such decisions)</p>	<p>(a) For subsection (1) substitute</p> <p>"(1) Where a planning authority</p> <p>(a) refuse an application for consent under a tree preservation order or grant it subject to conditions;</p> <p>(b) refuse an application for any consent, agreement or approval of that authority required by a condition imposed on a grant of consent under such an order;</p> <p>(c) give a direction under a tree preservation order, or refuse an application for any consent, agreement or approval of that authority required by such a direction; or</p> <p>(d) have not given notice of their decision on such an application within the period of 2 months beginning with the date on which the application was received by the authority [or within such extended period as may at any time be agreed upon in writing between the applicant and the authority],</p>

	<p>the applicant may by notice appeal to the Scottish Ministers".</p> <p>(b) Omit subsections (1A), (2) and (4).</p> <p>(c) For subsection (3) substitute: -</p> <p>"(3) Any appeal under this section shall be made in writing, specifying the grounds on which the appeal is made; and such notice shall be served on the Scottish Ministers within a period of three months beginning with, in the case of an appeal made under</p> <p>(a) paragraphs (a) to (c) of subsection (1), the date of the decision notice or the direction, as the case may be; and;</p> <p>(b) paragraph (d) of that subsection, the date of expiry of the period mentioned in that paragraph,".</p> <p>(d) For subsection (5) substitute-</p> <p>"(5) For the purposes of the application of section 48(1), in relation to an appeal made under subsection (1)(d), it shall be assumed that the authority decided to refuse the application in question.".</p>
Section 47A	
Section 48 (determination of appeals)	<p>(a) In subsection (5)(a): -</p> <p>(i) for "sections 33, 37(1) to (3), 38(1) to (3), 41(1) and (2) and 42 and Part I of Schedule 3" "section 37(1), (1A) and (1B)"; and</p> <p>(ii) for "planning permission" substitute "consent under a tree preservation order".</p> <p>(b) Omit subsections (5)(b) and (6) to (8).</p>

PART II OF SCHEDULE 2

PROVISIONS OF THE TOWN AND COUNTRY PLANNING (SCOTLAND) ACT 1997, AS ADAPTED AND MODIFIED BY PART I

The following provisions of the Town and Country Planning Act 1997, as adapted and modified by Part I of this Schedule, apply in relation to consents, and applications for consent, under this Order.

Section 36

36.-(1) The planning authority shall in relation to this Order keep a register of all applications for consent under this Order, containing

(a) information as to the nature of such applications, the decisions of the planning authority thereon,

(b) information as to any appeal to Scottish Ministers and the decisions of Scottish Ministers thereon, any compensation awarded in consequence of the decisions of the planning authority or Scottish Ministers; and

any directions as to the replanting of woodlands."

(4) Every register kept under this section shall be available for inspection by the public at all reasonable hours.

Section 37

37.-(1) Where an application is made to a planning authority for consent under a tree preservation order-

(a) subject to subsections (1A) and (1B) they may grant consent under the order, either unconditionally or subject to such conditions as they think fit (including conditions limiting the duration of the consent or requiring the replacement of trees); or

(b) they may refuse consent under the order.

(1A) Where an application relates to an area of woodland, the authority shall grant consent so far as accords with the practice of good forestry, unless they are satisfied that the granting of consent would fail to secure the maintenance of the special character of the woodland or the woodland character of the area.

(1B) Where the authority grant consent for the felling of trees in a woodland area they shall not impose conditions requiring replacement where such felling is carried out in the course of forestry operations (but may give directions for securing replanting).

(4) The date of the grant or refusal of-

(a) consent under a tree preservation order; or

(b) any consent, agreement or approval required by a condition imposed on the grant of such consent,

shall be the date on which the notice of the planning authority's decision bears to have been signed on behalf of the authority.

Section 44(1)

44.-(1) Without prejudice to the provision of this Part as to the duration, revocation or modification of consent required by a tree preservation order, any grant of consent required by a tree preservation order shall (except in so far as the consent otherwise provides) enure for the benefit of the land on which the tree or trees to which the consent relates are situated and all persons for the time being interested in it.

Section 47

47.-(1) Where a planning authority

(a) refuse an application for consent under a tree preservation order or grant it subject to conditions;

(b) refuse an application for any consent, agreement or approval of that authority required by a condition imposed on a grant of consent under such an order;

(c) give a direction under a tree preservation order, or refuse an application for any consent, agreement or approval of that authority required by such a direction; or

(d) have not given notice of their decision on such an application within the period of 2 months beginning with the date on which the application was received by the authority [or within such extended period as may at any time be agreed upon in writing between the applicant and the authority],

the applicant may by notice appeal to the Scottish Ministers ".

"(3) Any appeal under this section shall be made in writing, specifying the grounds on which the appeal is made; and such notice shall be served on the Scottish Ministers within a period of three months beginning with, in the case of an appeal made under

(a) an appeal under paragraphs (a) to (c) of subsection (1), the date of the decision notice or the direction, as the case may be; and;

(b) paragraph (d) of that subsection, the date of expiry of the period mentioned in that paragraph,".

(5) For the purposes of the application of section 48(1), in relation to an appeal made under subsection (1)(d), it shall be assumed that the authority decided to refuse the application in question.

Section 47A

47A.-(1) In an appeal under section 47(1), a party to the proceedings is not to raise any matter which was not before the planning authority at the time the decision appealed against was made unless that party can demonstrate-

(a) that the matter could not have been raised before that time, or

(b) that it's not being raised before that time was a consequence of exceptional circumstances.

(2) Nothing in subsection (1) affects any requirement or entitlement to have regard to: -

(a) the provisions of the development plan, or

(b) any other material consideration.

Section 48

48.-(1) On an appeal under section 47 the Scottish Ministers may

(a) allow or dismiss the appeal, or

(b) reverse or vary any part of the decision of the authority (whether the appeal relates to that part of it or not),

and may deal with the application as if it had been made to them in the first instance.

(3) If the Scottish Ministers propose to reverse or vary any part of the decision of the planning authority to which the appeal does not relate, they shall give notice of their intention to the planning authority and to the appellant and shall give each of them an opportunity of making representations about their proposal.

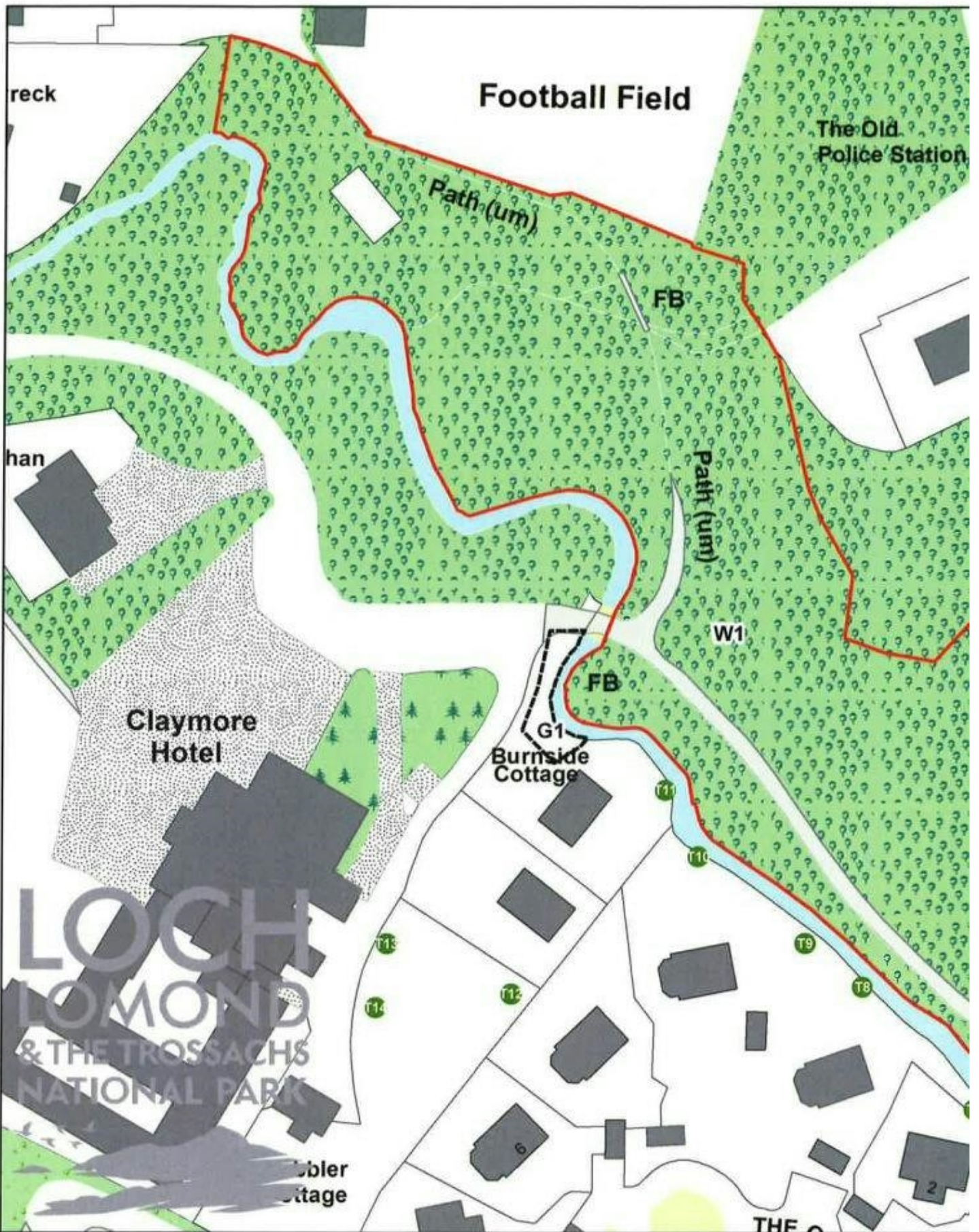
(5) In relation to an appeal to the Scottish Ministers under section 47-

(a) sections 37(1), (1A) and (1B) shall apply, with any necessary modifications, in relation to an appeal to the Scottish Ministers under section 47 as they apply in relation to an application for consent under a tree preservation order which falls to be determined by the authority.

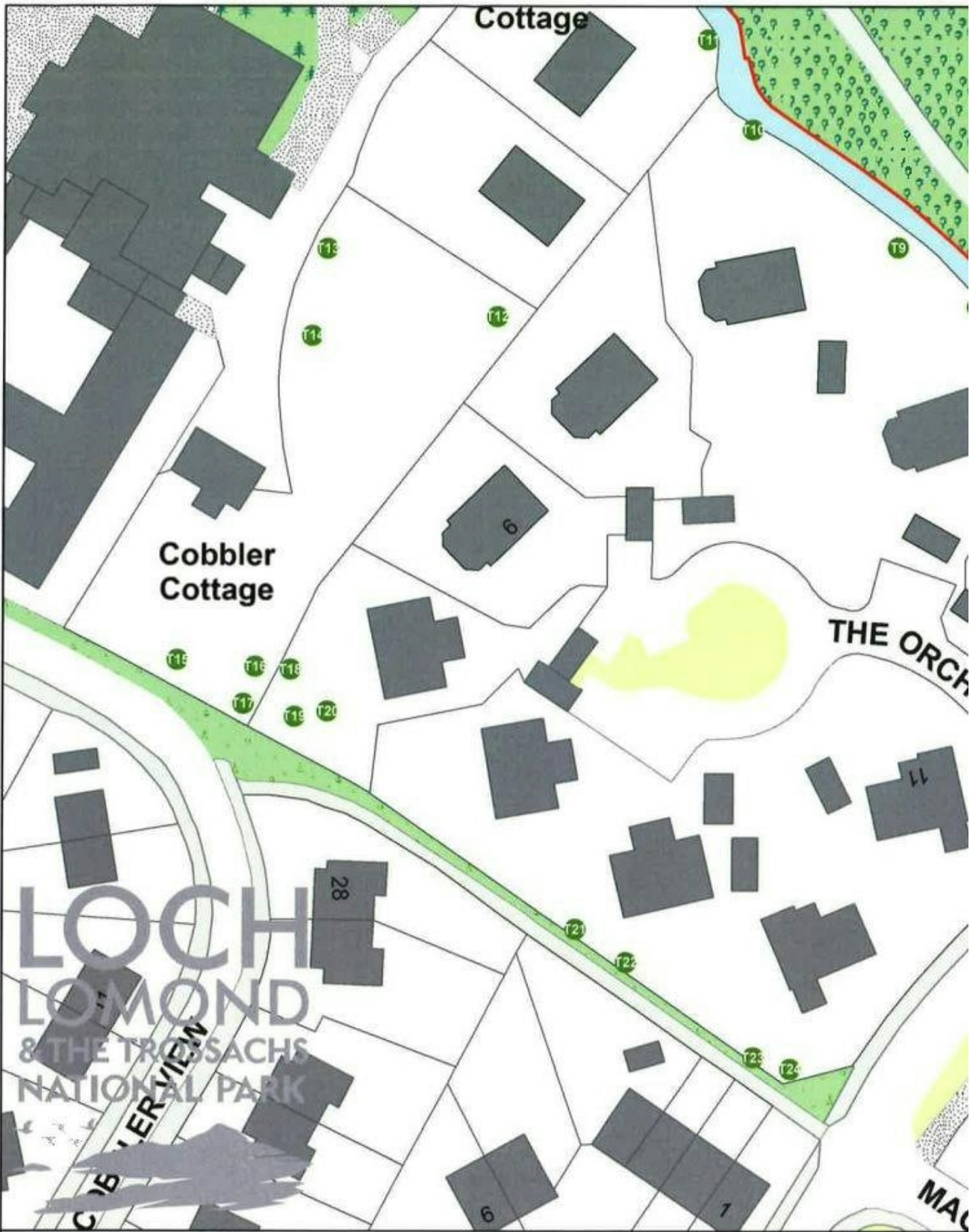
(9) Schedule 4 applies to appeals under section 47, including appeals under that section as applied by or under any other provision of this Act.

.....

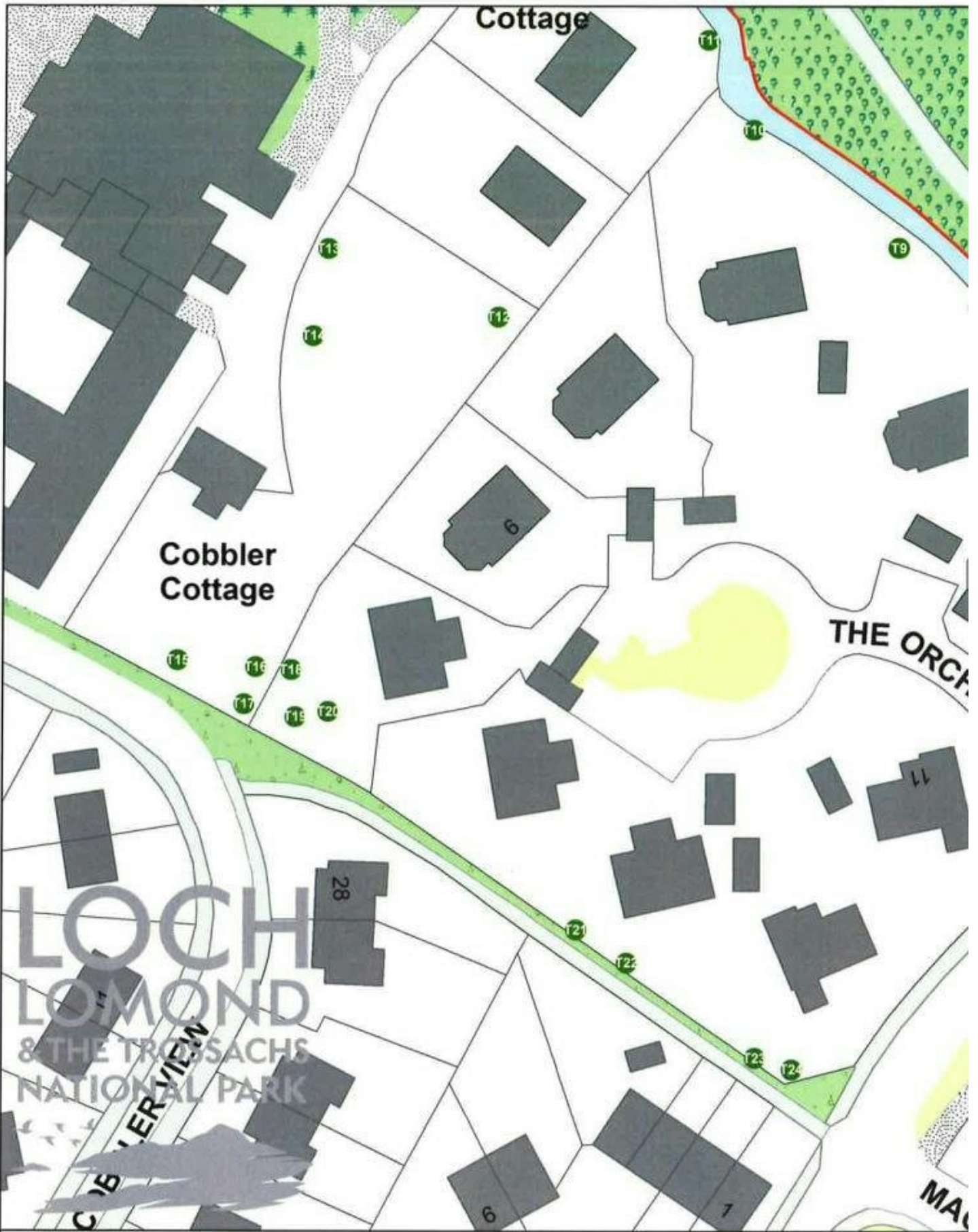
.....
Authorised Signatory



This is the plan referred to in the foregoing Tree Preservation Order entitled "Loch Lomond & The Trossachs National Park Authority Tree Preservation Order Number 4 of 2017" [REDACTED]



This is the plan referred to in the foregoing Tree Preservation Order entitled "Loch Lomond & The Trossachs National Park Authority Tree Preservation Order Number 4 of 2017" [REDACTED]



This is the plan referred to in the foregoing Tree Preservation Order entitled "Loch Lomond & The Trossachs National Park Authority Tree Preservation Order Number 4 of 2017" [REDACTED]

The foregoing Tree Preservation Order was confirmed on the Twenty Sixth Day of June Two Thousand and Seventeen by Loch Lomond and The Trossachs National Park Authority as Planning Authority for the area of Loch Lomond and The Trossachs National Park in exercise of the powers conferred upon it by Section 161 of the Town and Country Planning (Scotland) Act 1997 as amended but subject to the following modification: -

1. Part of the legend forming part of Plan 2 of this Order states: -

"Specific Trees protected by TPO

Oak - T1, T7, T8

Beech - T2-T5

Ash - T6

Sycamore - T9-T11

Birch - T12

Lime - T13, T14

Group of Trees protected by TPO

G1 - 8 Beech Trees,

2 Holly Trees, 1 Elm Tree

W1 - including Sycamore (*Acer pseudoplatanus*), Ash (*Fraxinus excelsior*), Beech (*Fagus sylvatica*), Horse Chestnut (*Aesculus hippocastanum*), Spruce (*Picea spp*), Cherry (*Prunus spp*), Oak (*Quercus spp*), Holly (*Ilex aquifolium*), Lime (*Tillia spp*), Rowan (*Sorbus aucuparia*), and Willow (*Salix spp*)"

whereas the relevant part of the legend on said Plan 2 should state: -

"Specific Trees protected by TPO

Sycamore - T15, T17, T24

Norway Spruce - T16

Copper Beech - T18

Ash - T19

Oak - T20, T23

Beech - T21, T22

W1 - including Sycamore (*Acer pseudoplatanus*), Ash (*Fraxinus excelsior*), Beech (*Fagus sylvatica*), Horse Chestnut (*Aesculus hippocastanum*), Spruce (*Picea spp*), Cherry (*Prunus spp*), Oak (*Quercus spp*), Holly (*Ilex aquifolium*), Lime (*Tillia spp*), Rowan (*Sorbus aucuparia*),

and Willow (Salix spp)"

therefore Plan 2 in its entirety is held as *pro non scripto*.

2. Plan 2a is annexed and signed as relative to this Order in substitution for Plan 2

3. In Article 1. of this Order (**Citation, commencement and interpretation**) delete the wording: -

" "the Plan" means either or both of Plan 1 and Plan 2 annexed and signed as relevant to this Order;"

and substitute therefor: -

" "the Plan" means either or both of Plan 1 and Plan 2a annexed and signed as relevant to this Order;": IN WITNESS WHEREOF this Declaration of Confirmation Subject to Modification is signed for and on behalf of Loch Lomond and The Trossachs National Park Authority at Balloch

On the 25 day of July 2017

By  Authorised Signatory

STUART THOMAS MEAKINS Full Name

HEAD OF RURAL DEVELOPMENT + PLANNING Position

Before this witness:

 Witness

JANE FISHER Full Name

National Park Headquarters, Balloch, G83 5EG Address of Witness

This page is intentionally blank

The Town and Country Planning (Scotland) Act 1997

Loch Lomond and The Trossachs National Park Authority Tree Preservation Order Number 4 of 2017

Made - March 2017

Confirmed – June 2017

File Reference 2017-27

Loch Lomond and The Trossachs National Park Authority,
Carrochan,
20 Carrochan Road,
Balloch
G83 8EG

TAS Number 7026

