





Luss Village Paths



Luss Village Paths

-  **Lochside Path** (15 minutes) explores the village and the shore on flat even surfaces.
-  **Riverside Path** (30 minutes) follows the banks of Luss Water on flat even surfaces.
-  **Slate Quarry Path** (30 minutes) passes one of the old mills and a slate quarry with some steep sections and steps.
-  **Luss Heritage Walk** (1 hour) is a full circuit of the village, the river and the surrounding countryside with some steep sections and steps.

Explore the conservation village of Luss, with its pretty streets bedecked with flowers, long beach and ancient graveyard. The village walks range from a level 15-minute stroll through the village to a 1-hour walk through the village and surrounding countryside.

Four walks set off from the visitor centre by the car park, leading you through the village and the surrounding countryside. They include two short, all-abilities paths that are suitable for walkers, wheelchair-users and buggy-pushers.

Lochside Path explores the village and the lochside by the pier, which has welcomed cruise boats since 1850.

River Path follows the banks of Luss Water past the meadows where sheep graze.

Quarry Path strikes a line up into the hills, where Luss water tumbles by one of the old mills and the quarry where men cleaved the rock to roof the tenement houses of 19th century Glasgow.

Luss Heritage Path brings all the walks together to form a full circuit of the village, the river and the surrounding countryside. It offers some stunning views as well as a good walk.

Luss Glebe Loop where the Lochside, Riverside and Heritage Paths meet behind Luss Church turn left onto a bridge for a short loop around Luss Glebe's meadows, oakwoods and loch shore.

Afterwards, reward yourself with a drink and something to eat in one of the cafés or hotels.



If you want a longer walk, follow the Luss Glen road up to the hills. Leave your car in the village and follow the Quarry Path in an anti-clockwise direction to the foot of the glen, using the footbridge to cross the A82 behind the school. Then follow the road up into the glen.