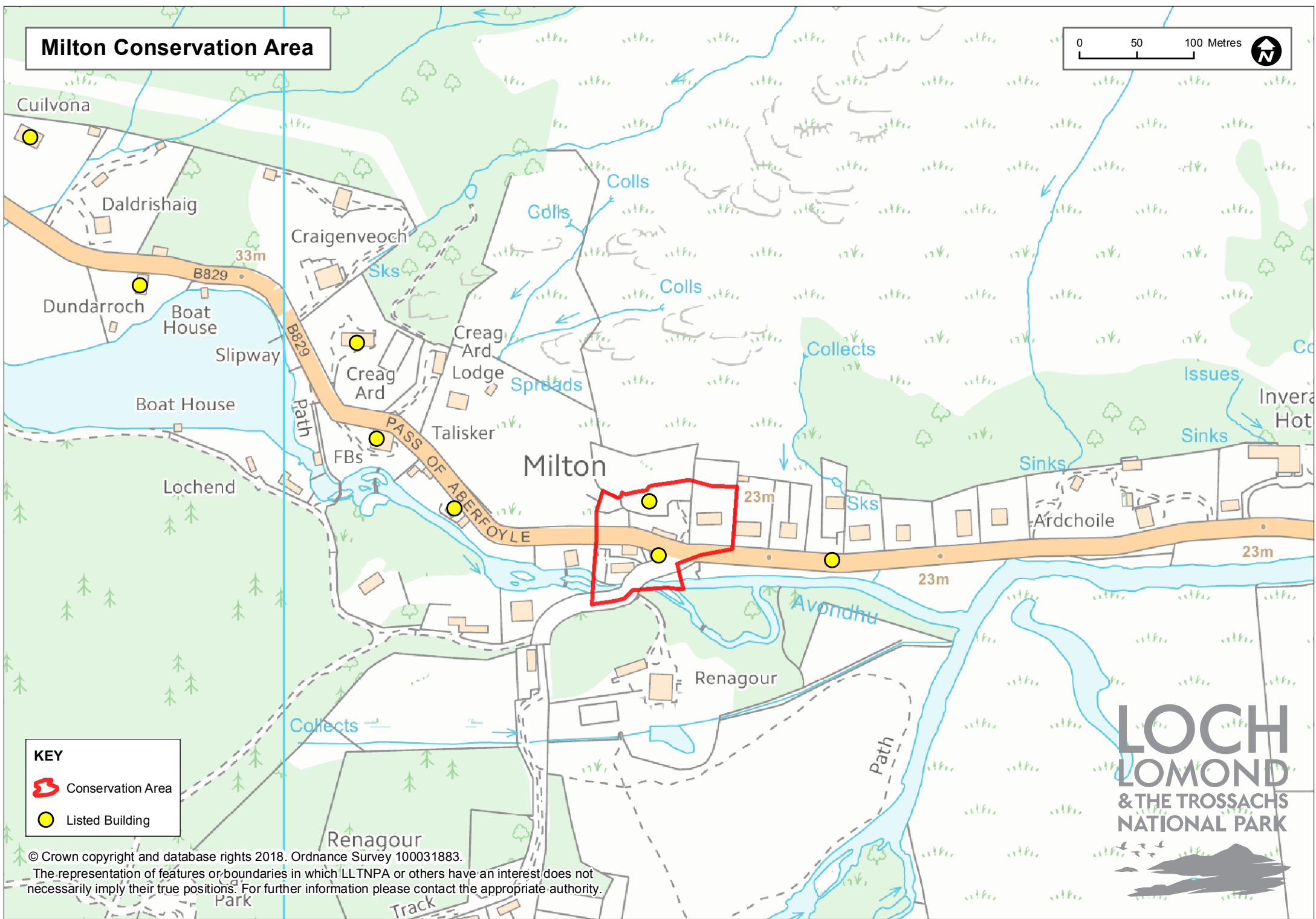
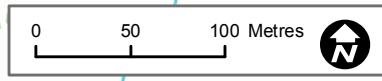




Milton Conservation Area



KEY

-  Conservation Area
-  Listed Building

© Crown copyright and database rights 2018. Ordnance Survey 100031883.
The representation of features or boundaries in which LLTNPA or others have an interest does not necessarily imply their true positions. For further information please contact the appropriate authority.

LOCH LOMOND & THE TROSSACHS NATIONAL PARK

