

Index to Proposed Low-Powered Activity Zone maps



● Proposed Low-Powered Activity Zone location

□ National Park boundary

0 5 Kilometres

© Crown copyright and database rights 2022. Ordnance Survey 100031883
This map should not be used for navigation

● Zone proposed at Rowardennan (p.17)

● Zone proposed at Sallochy (p.16)

● Zone proposed at Luss (p.13)

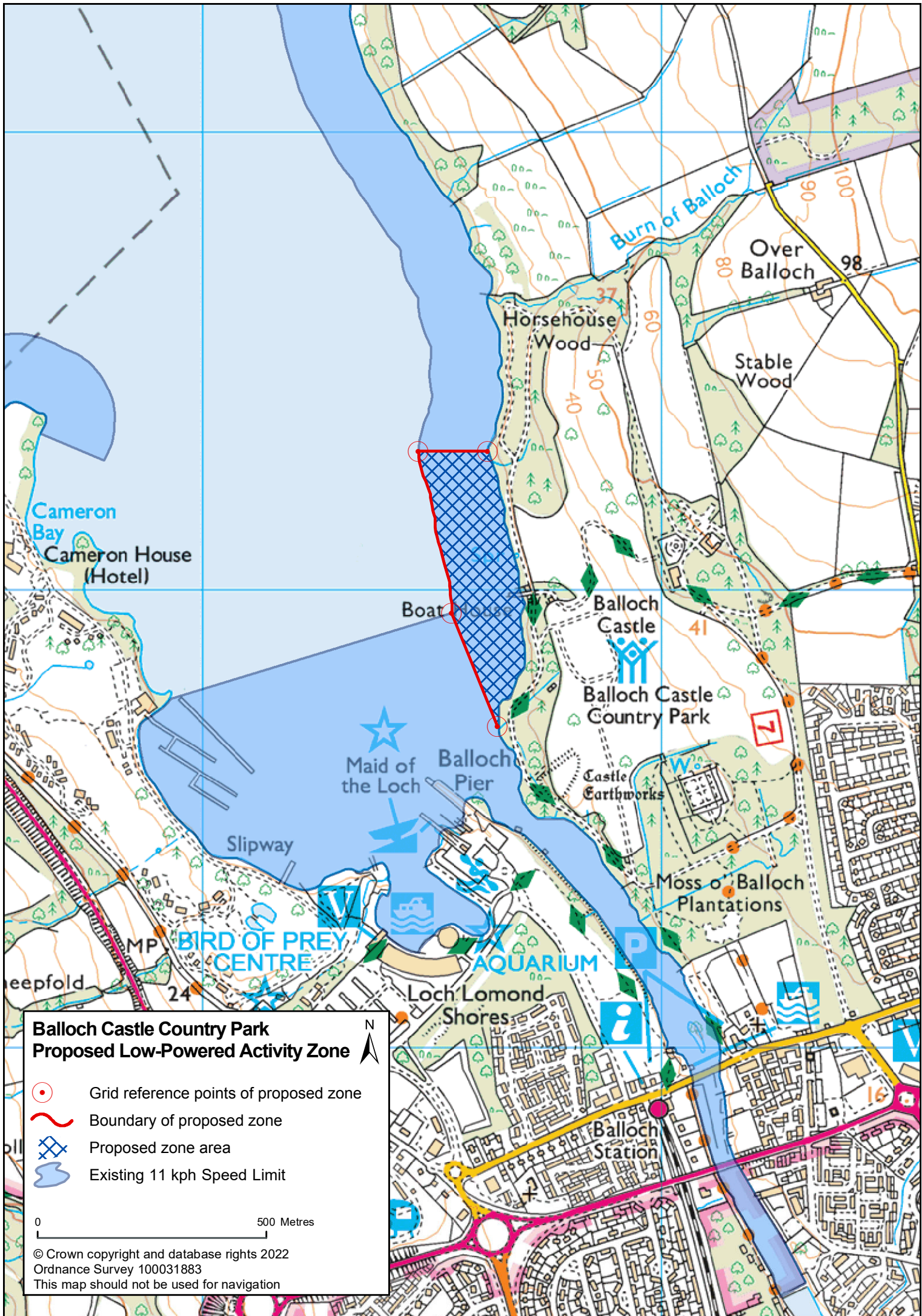
● Zone proposed at Milarrochy (p.15)

● Zone proposed at Manse Bay (p.14)

Loch Lomond





● Zone proposed at Duck Bay (p.12)

● Zone proposed at Balloch Castle Country Park (p.11)



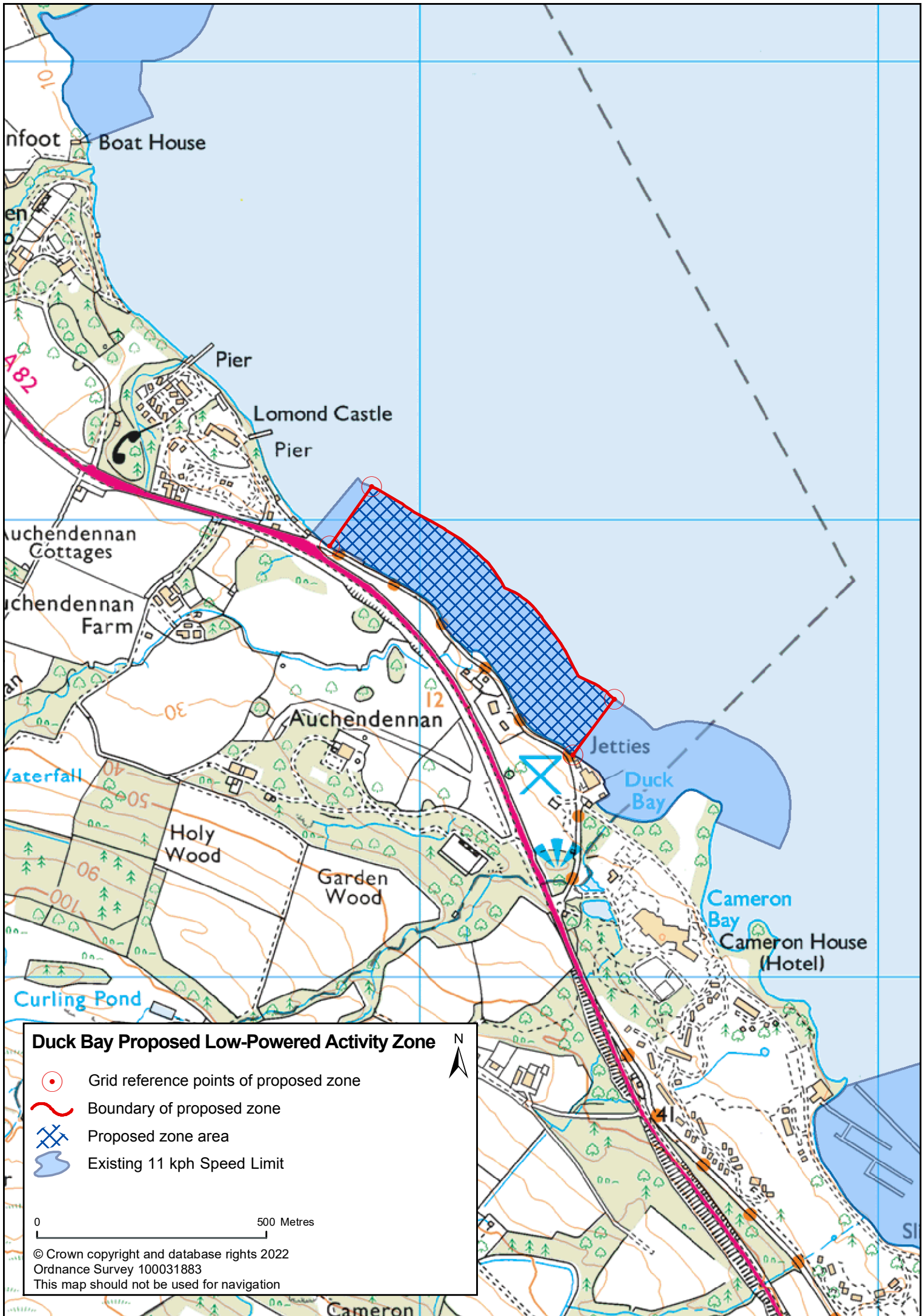
**Balloch Castle Country Park
Proposed Low-Powered Activity Zone**







-  Grid reference points of proposed zone
-  Boundary of proposed zone
-  Proposed zone area
-  Existing 11 kph Speed Limit

0 500 Metres

© Crown copyright and database rights 2022
Ordnance Survey 100031883
This map should not be used for navigation



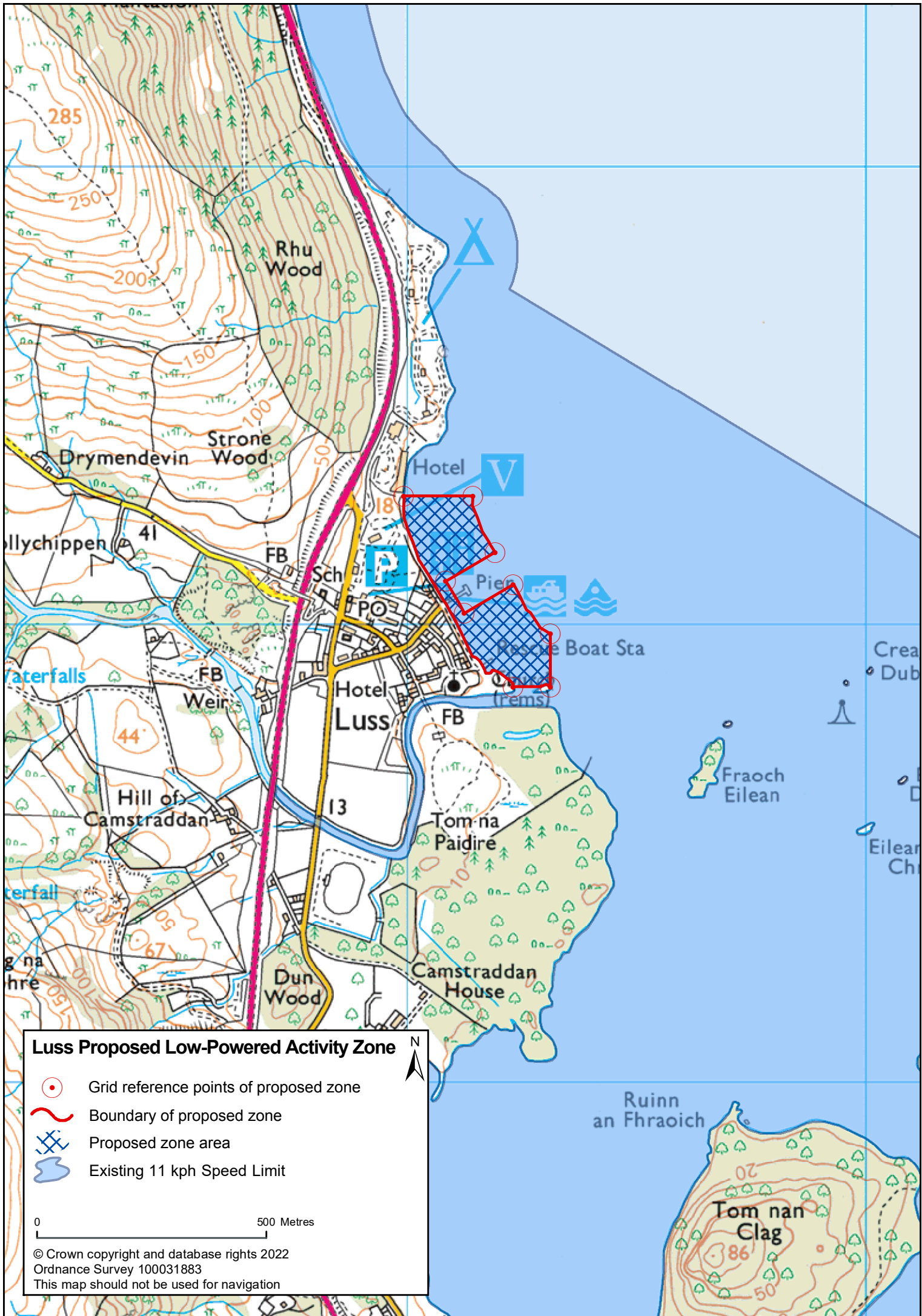
Duck Bay Proposed Low-Powered Activity Zone

-  Grid reference points of proposed zone
-  Boundary of proposed zone
-  Proposed zone area
-  Existing 11 kph Speed Limit

0 500 Metres





© Crown copyright and database rights 2022
 Ordnance Survey 100031883
 This map should not be used for navigation





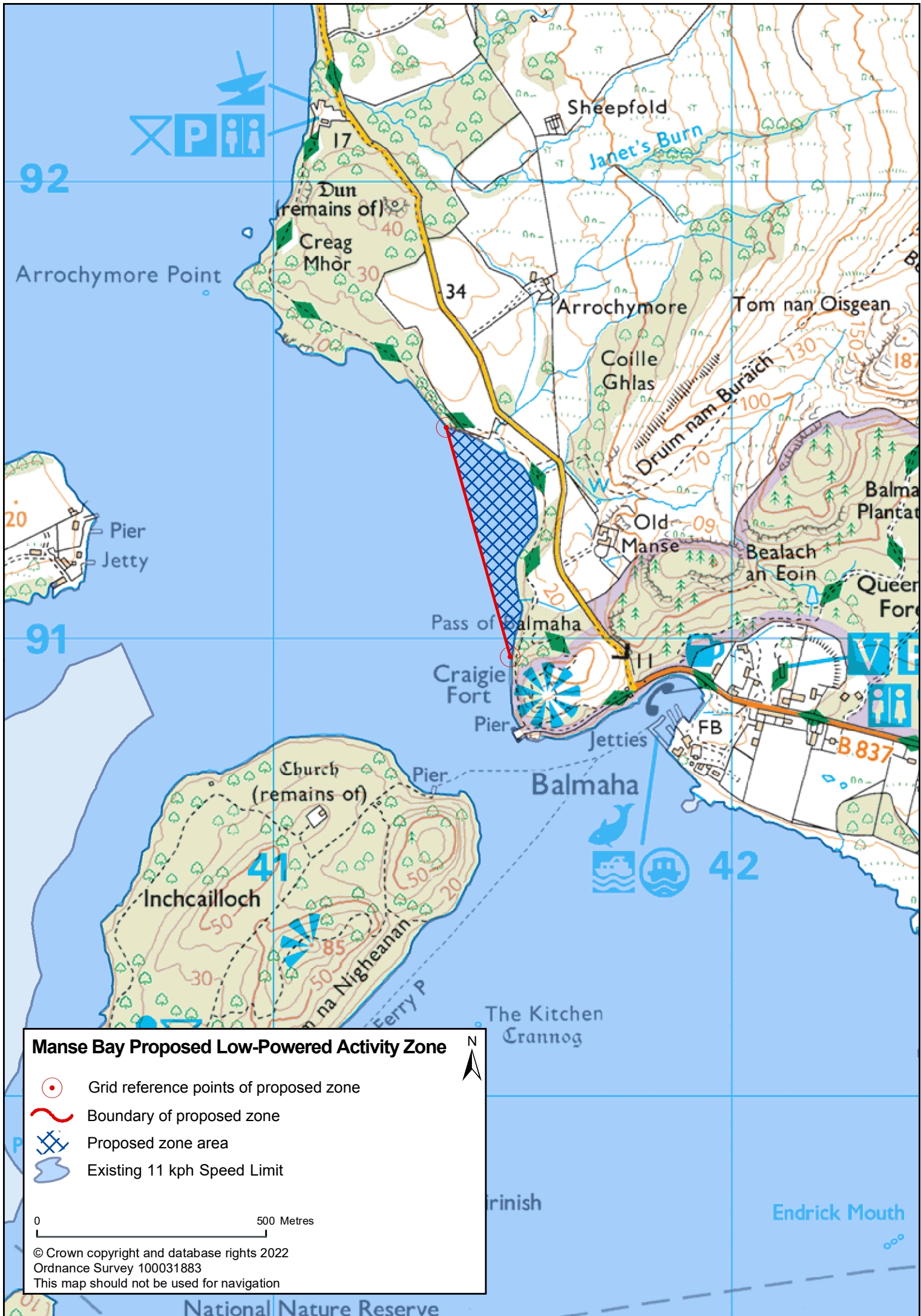
Luss Proposed Low-Powered Activity Zone



-  Grid reference points of proposed zone
-  Boundary of proposed zone
-  Proposed zone area
-  Existing 11 kph Speed Limit

0 500 Metres

© Crown copyright and database rights 2022
 Ordnance Survey 100031883
 This map should not be used for navigation



92

Arrochymore Point

91



Sheepfold

Janet's Burn

Dun (remains of)

Creag Mhòr

34

Arrochymore

Tom nan Oisgean

Coille Ghlas

Druim nam Buraich

Old Manse

Balma Plantat

Bealach an Eoin

Queen For

Pass of Balmaha

Craigie Fort


Pier

Jetties

FB

B 837

Balmaha



42

Church (remains of)

Inchcailloch

Pier

na Nigheanan

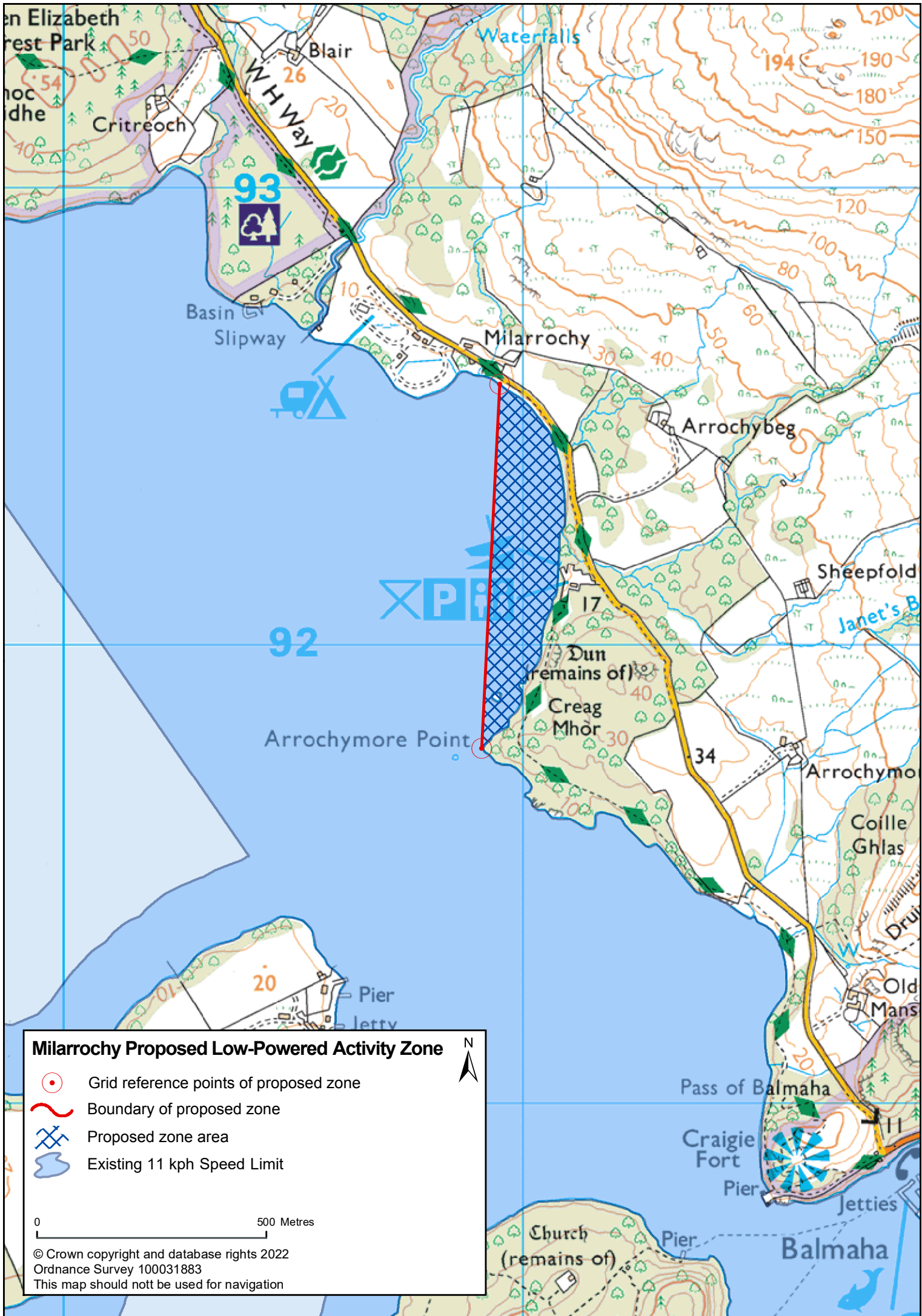
Ferry P

The Kitchen Crannog





Irish

Endrick Mouth

National Nature Reserve



Milarrochy Proposed Low-Powered Activity Zone

-  Grid reference points of proposed zone
-  Boundary of proposed zone
-  Proposed zone area
-  Existing 11 kph Speed Limit





0 500 Metres

© Crown copyright and database rights 2022
 Ordnance Survey 100031883
 This map should not be used for navigation



Sallochy Proposed Low-Powered Activity Zone



-  Grid reference points of proposed zone
-  Boundary of proposed zone
-  Proposed zone area
-  Existing 11 kph Speed Limit





0 500 Metres

© Crown copyright and database rights 2022
 Ordnance Survey 100031883
 This map should not be used for navigation



Rowardennan Proposed Low-Powered Activity Zone



-  Grid reference points of proposed zone
-  Boundary of proposed zone
-  Proposed zone area
-  Existing 11 kph Speed Limit

0 500 Metres

© Crown copyright and database rights 2022
 Ordnance Survey 100031883
 This map should not be used for navigation